

MT ALBERT EDWARD

QUICK FACTS

ELEVATION; 2094m/6868ft

MAP: 92 F/11


GRID REF: 2405

STANDARD ROUTE: North East Ridge from Mt Washington Resort. Via Paradise Meadows and Circlet Lake.


FIRST ASCENT: Possibly William Ralph et al 1892

FIRST WINTER ASCENT: Possibly Phyllis and Don Munday Feb 1925

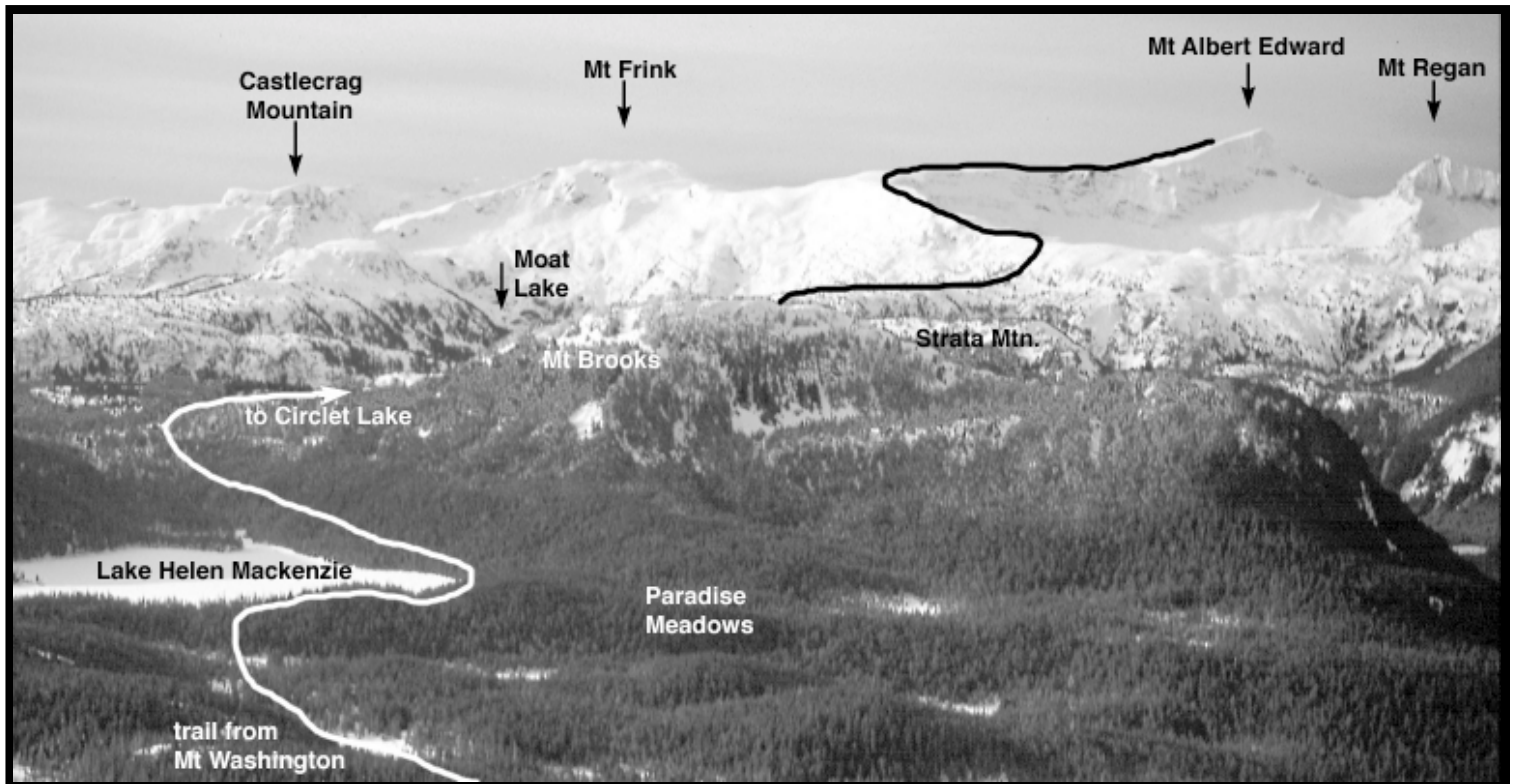
NAMED FOR: British King Edward VII son of Queen Victoria




MT ALBERT EDWARD, NORTH EAST, FR KWAI LK.



VIEW SOUTH FROM SUMMIT



PARADISE MEADOWS AND MT ALBERT EDWARD IN WINTER, NORTH EAST ASPECT, FROM MT WASHINGTON



MT ALBERT EDWARD AND NORTH STRATHCONA PEAKS, SOUTH ASPECT, FROM MT FRINK

OVERVIEW

ACCESS

Quickest access is from Mt Washington Resort on the Paradise Meadows trail, via Lake Helen Mackenzie, Circlet Lake and the North East Ridge.

Can also be reached from Buttle Lake via Augerpoint Trail and Ruth Masters Lake up South West Ridge. An excellent 4-5 day traverse from Mt Washington to Buttle Lake linking these routes. Possible from Oyster River logging roads via Gem Lake. Moat Lake, Cruickshank Canyon or Becher trail across Forbidden Plateau from Wood Mountain (1-2 days).

ROUTE LIST

North East Ridge: No technical difficulty.

Day trip or camp at Circlet Lake from Mt Washington

South West Ridge: No technical difficulty. 2-3 day hike from Buttle Lake

South East Ridge: No technical difficulty. Approach from Mt Frink via Moat Lake or Mt George V and points south

